 **GPS Map Camera**



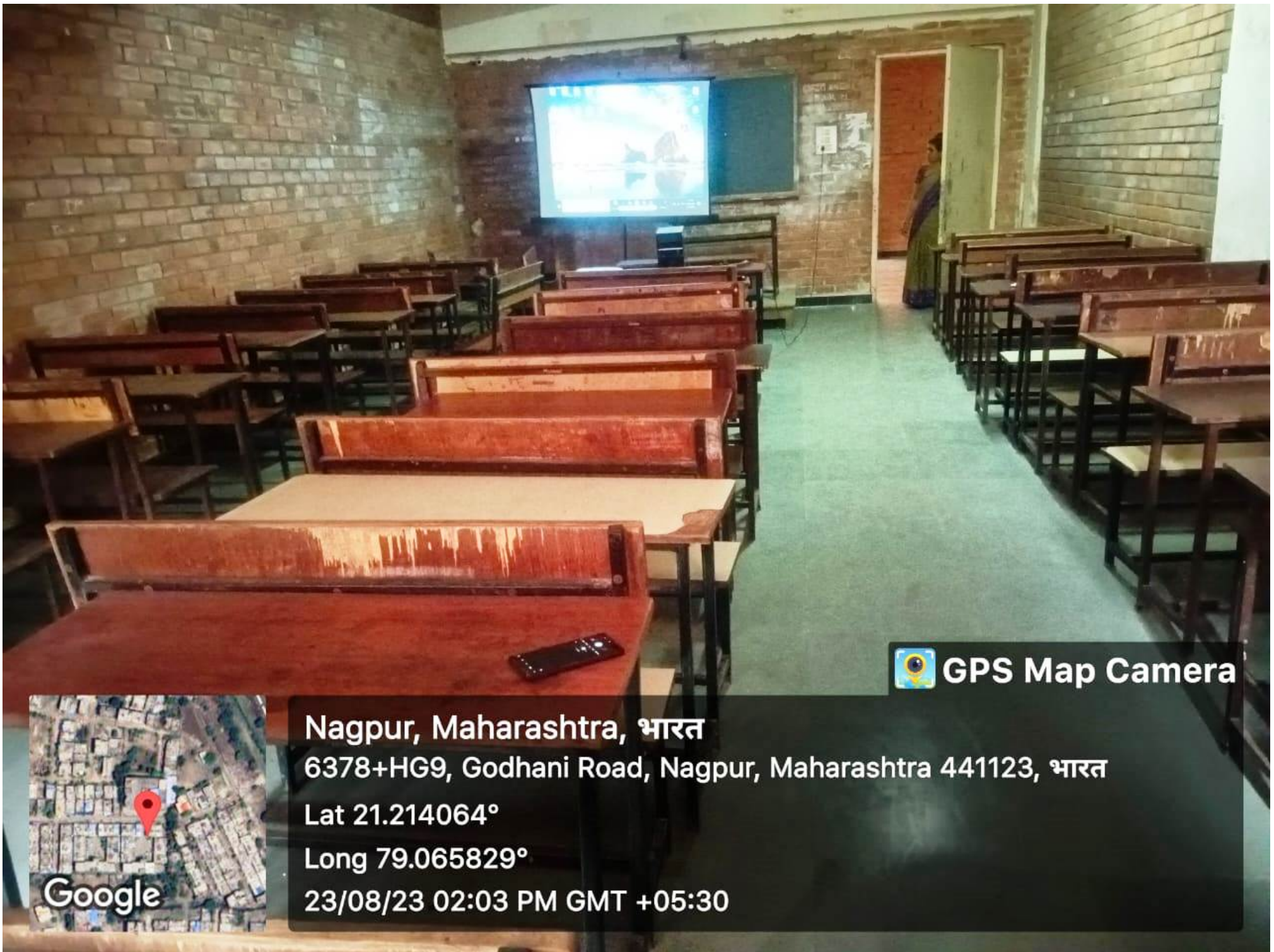
Nagpur, Maharashtra, भारत


6378+HG9, Godhani Road, Nagpur, Maharashtra 441123, भारत

Lat 21.214064°

Long 79.065906°

23/08/23 02:03 PM GMT +05:30



 **GPS Map Camera**



Nagpur, Maharashtra, भारत

6378+HG9, Godhani Road, Nagpur, Maharashtra 441123, भारत

Lat 21.214064°

Long 79.065829°

23/08/23 02:03 PM GMT +05:30



 **GPS Map Camera**



Nagpur, Maharashtra, भारत

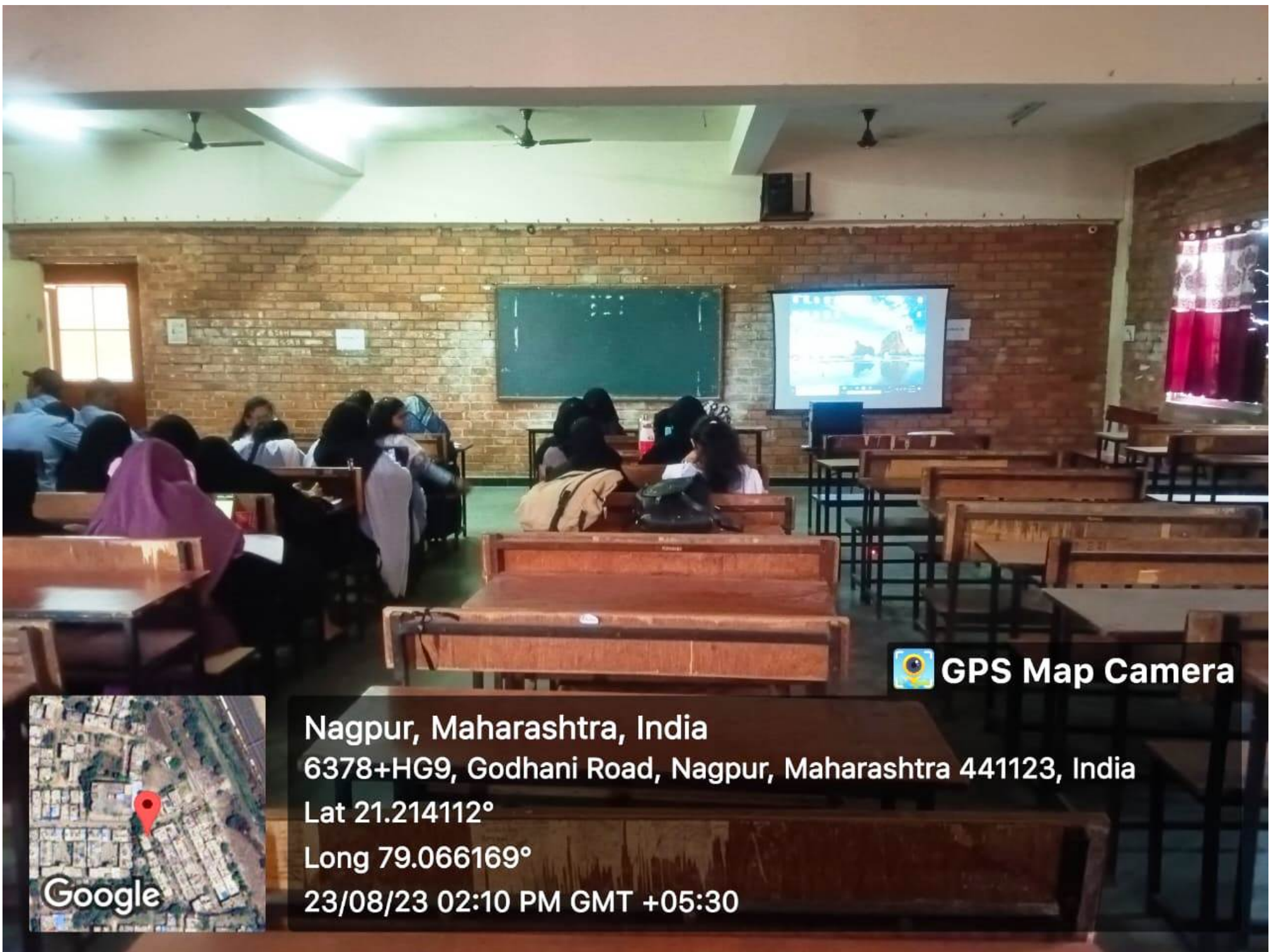
6378+HG9, Godhani Road, Nagpur, Maharashtra 441123, भारत


Lat 21.214064°

Long 79.065829°

23/08/23 02:09 PM GMT +05:30

Google



 **GPS Map Camera**



Nagpur, Maharashtra, India


6378+HG9, Godhani Road, Nagpur, Maharashtra 441123, India

Lat 21.214112°

Long 79.066169°

23/08/23 02:10 PM GMT +05:30



 **GPS Map Camera**



Nagpur, Maharashtra, India
6378+HG9, Godhani Road, Nagpur, Maharashtra 441123, India
Lat 21.214112°
Long 79.066169°
23/08/23 02:10 PM GMT +05:30



 **GPS Map Camera**



Nagpur, Maharashtra, India

D7, Pioneer Green court, Central india law college, Aaradhana Society, Godhani,
Nagpur, Maharashtra 440023, India

Lat 21.214082°

Long 79.06575°

23/08/23 02:11 PM GMT +05:30



 **GPS Map Camera**



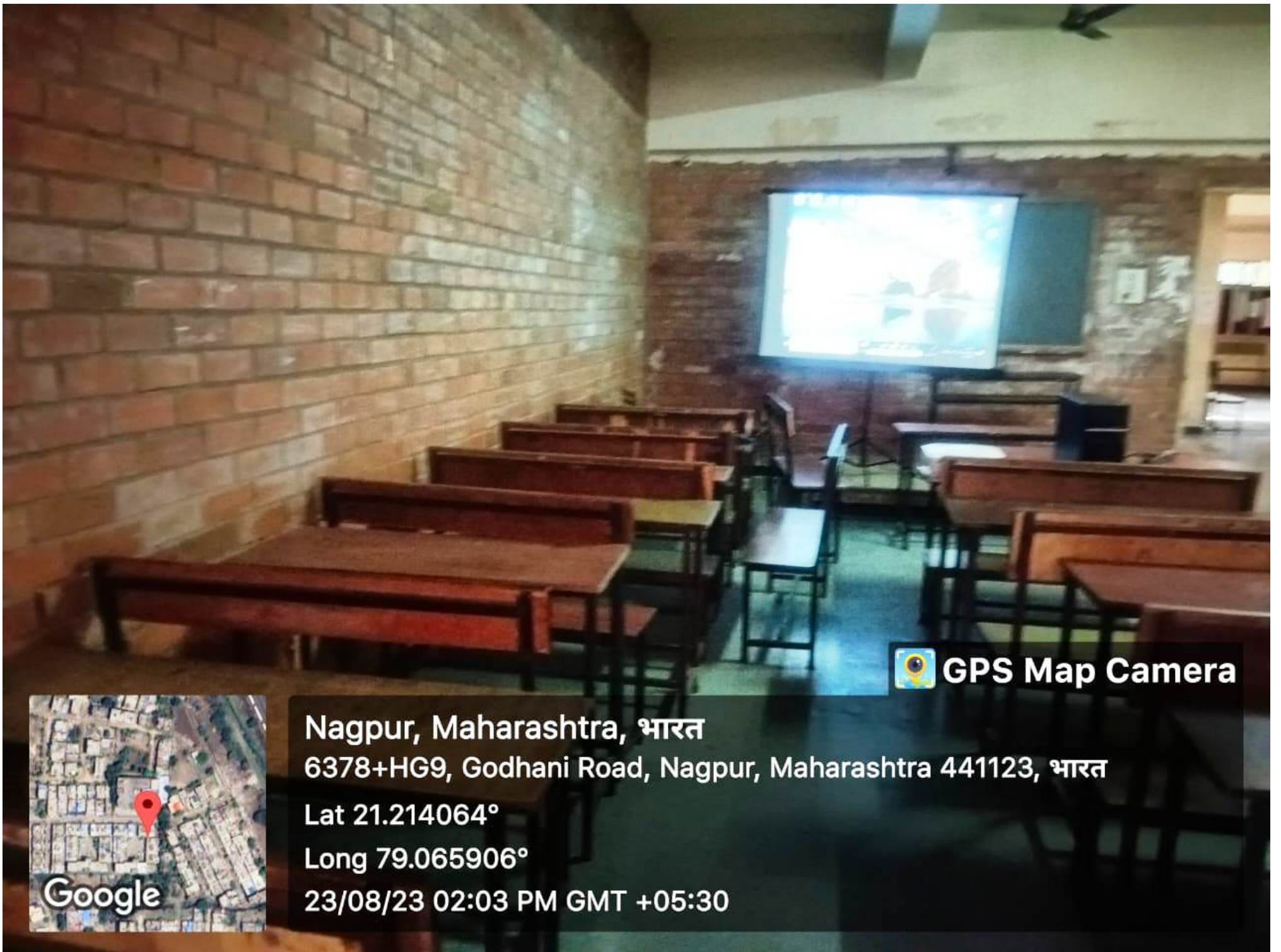
Nagpur, Maharashtra, India


6378+HG9, Godhani Road, Nagpur, Maharashtra 441123, India

Lat 21.214122°

Long 79.066198°

23/08/23 02:11 PM GMT +05:30



 **GPS Map Camera**



Nagpur, Maharashtra, भारत

6378+HG9, Godhani Road, Nagpur, Maharashtra 441123, भारत

Lat 21.214064°

Long 79.065906°

23/08/23 02:03 PM GMT +05:30